



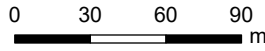


Camp Wetaskiwin

3072 Scout Camp Road, St. Catharines

-  Tenting Site
-  Fire Pit
-  Wilderness Site
-  Kybo
-  Dining Shelter

-  Road
 -  Bridge
 -  Trail
 -  Stream
 -  Property Boundary
- Elevation contours shown at 1 metre vertical interval, labelled at 5 metre interval.



Scale: 1:3,000

When printed on Letter-sized paper:
1 centimetre on this map equals 30 metres on the ground.



True North



Magnetic North, Declination: 0°

Map grid system is UTM zone 17, can be used with handheld GPS. Grid lines at 100 metre interval.

Map by Scouter Steve of 1st Trafalgar, Map published 2025-01-15

